

DATE OF ISSUE	13.11.2024																			
DRAWING PACKAGE VERSION	1																			

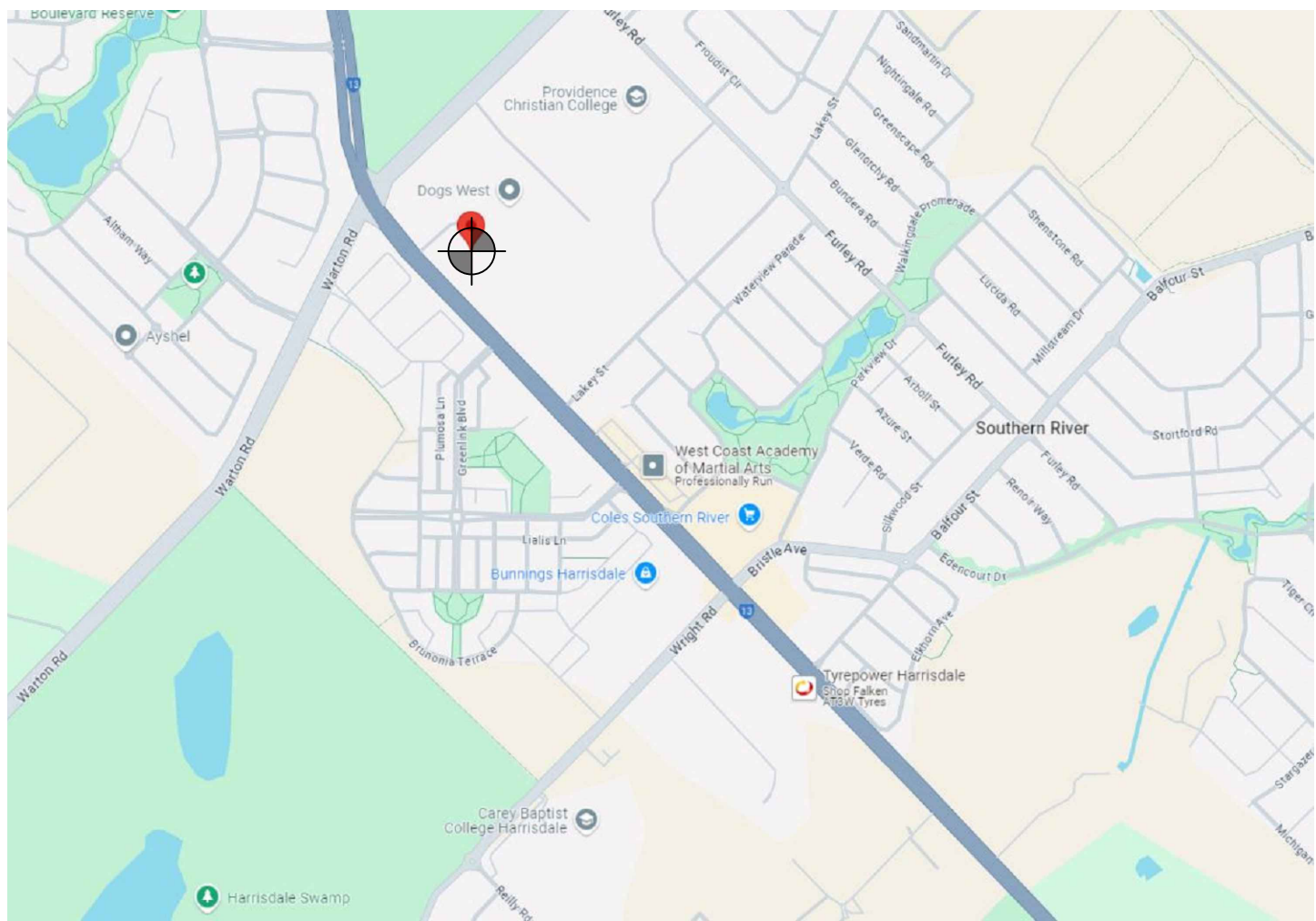
GENERAL DRAWINGS

AW6110-006-P1	DRAFT SITE PLAN	A-1																		
AW6110-006-P2	DRAFT SITE SETOUT PLAN	A-1																		
AW6110-006-P3	DRAFT SITE ELEVATION	A-1																		

HAKEA

602 WARTON ROAD,
SOUTHERN RIVER,
WA 6110

SITE ID: AW6110-006



LOCALITY PLAN
NOT TO SCALE

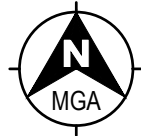


waveconn

City West Office Park
Suite 3.02, Level 3, Building B
33-35 Saunders Street, Pyrmont, NSW 2009
www.waveconn.com

FOR APPROVAL

DRAWING No.
AW6110-006 - 00



PROPOSED SITE ACCESS THROUGH EXISTING GATES (TBC)

PROPOSED INSTALLATION AND LEASE AREA (HATCHED)

PROPOSED POWER ROUTE FROM EXISTING POWER SUPPLY/ METERING LOCATION REFER TO NOTE 1

EXISTING POWER METER/SUPPLY

HOST PROPERTY BOUNDARY



SITE PLAN

SCALE 1:2500

NOTES:
 1. PROPOSED POWER ROUTE SHOWN INDICATIVELY ONLY AND IS SUBJECT TO POWER AUTHORITY DESIGN & APPROVAL.

A-1	13.11.2024	ISSUED FOR APPROVAL	EW	JH	DL
REVISION	DATE	REVISION DESCRIPTION	DRAWN	DESIGNED	APPROVED

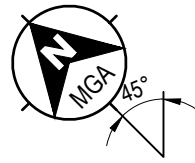
City West Office Park
 Suite 3.02, Level 3, Building 8
 33-35 Saunders Street, Pyrmont, NSW 2009
www.waveconn.com

AW6110-006
 HAKEA
 602 WARTON ROAD, SOUTHERN RIVER, WA 6110

TITLE: DRAFT SITE PLAN		
DRAWING STATUS: FOR APPROVAL	DRAWING No. AW6110-006- P1	REVISION A-1

SCALE 1 : 2500 AT A3





DATUM POINT	GDA94 COORDINATES	
	LATITUDE	-32.101106
	LONGITUDE	115.93286

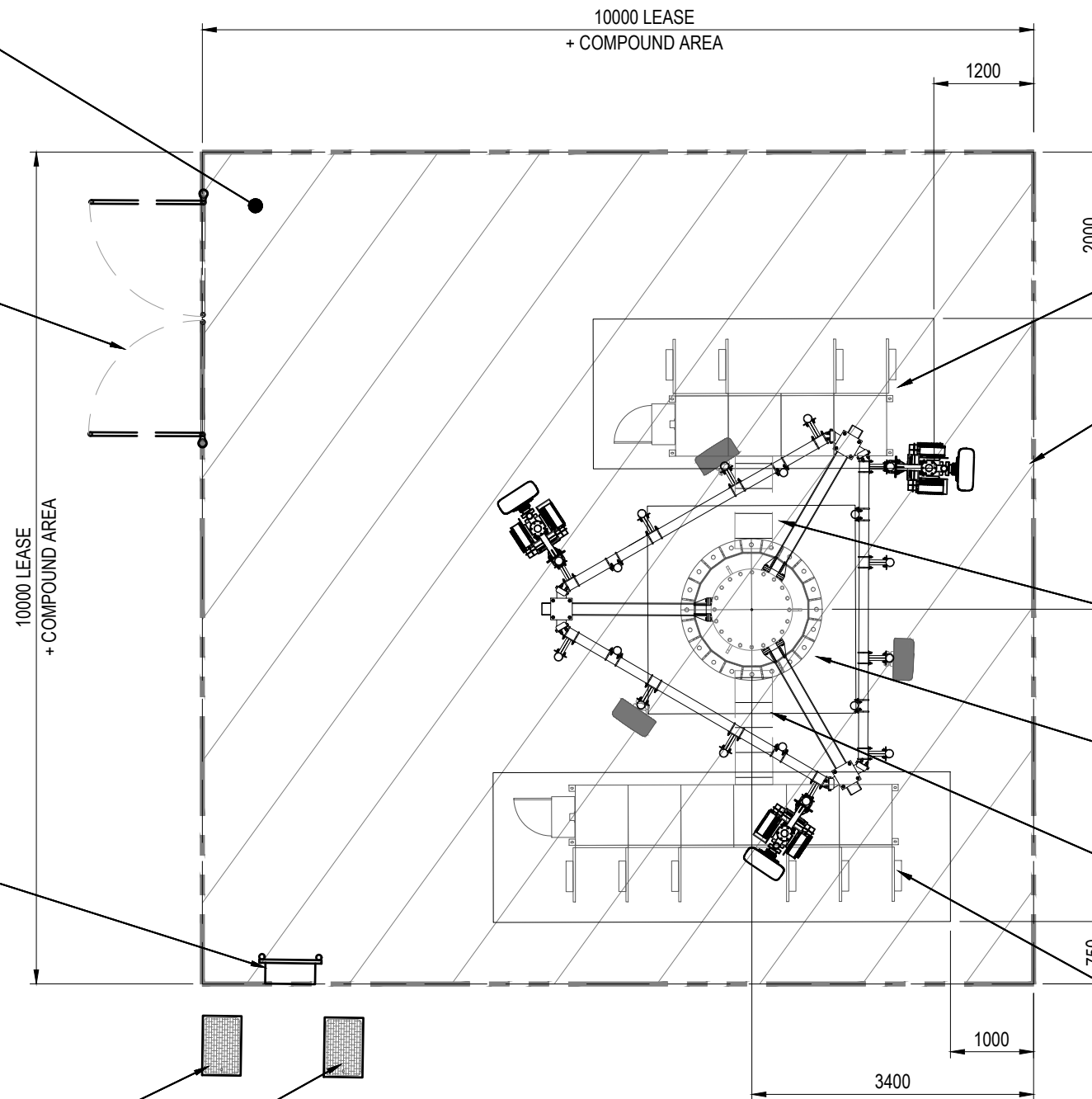
PROPOSED INSTALLATION AND LEASE AREA (100m²) (HATCHED)

PROPOSED 3.0m WIDE DOUBLE ACCESS GATES

PROPOSED GROUP SITE METER PANEL FLUSH MOUNTED WITH FENCE

PROPOSED ELECTRICAL PIT

PROPOSED FIBRE PIT



FUTURE CARRIER EQUIPMENT OUTDOOR CABINET

PROPOSED 2.4m HIGH COMPOUND SECURITY FENCE

FUTURE CARRIER ELEVATED CABLE LADDER WITH SUPPORT POSTS

PROPOSED 35m HIGH MONOPOLE WITH TRIANGULAR HEADFRAME

PROPOSED FLOOR MOUNTED CABLE LADDER

PROPOSED EQUIPMENT OUTDOOR CABINET

SITE SETOUT PLAN

SCALE 1:75



City West Office Park
Suite 3.02, Level 3, Building 8
33-35 Saunders Street, Pyrmont, NSW 2009
www.waveconn.com

AW6110-006
HAKEA

602 WARTON ROAD, SOUTHERN RIVER, WA 6110

TITLE: DRAFT SITE SETOUT PLAN


DRAWING STATUS:
FOR APPROVAL

DRAWING No.
AW6110-006-P2

REVISION
A-1

REVISION	DATE	REVISION DESCRIPTION	DRAWN	DESIGNED	APPROVED
A-1	13.11.2024	ISSUED FOR APPROVAL	EW	JH	DL

SCALE 1 : 75 AT A3



EL. 24.6 m
C/I PROPOSED ACTIVE ANTENNAS

EL. 33.6 m
C/I PROPOSED PASSIVE ANTENNAS

EL. 33.6 m
C/I PROPOSED ACTIVE ANTENNAS

EL. 35.0 m
TOP OF PROPOSED MONOPOLE

PROPOSED TRIANGULAR HEADFRAME

PROPOSED 35m HIGH MONOPOLE

PROPOSED FLOOR MOUNTED CABLE LADDER

PROPOSED EQUIPMENT OUTDOOR CABINET

PROPOSED 2.4m HIGH COMPOUND SECURITY FENCE WITH 3.0m WIDE DOUBLE ACCESS GATES

PROPOSED GROUP SITE METER PANEL

EL. 0.0 m
GROUND LEVEL

FUTURE CARRIER ELEVATED CABLE LADDER WITH SUPPORT POSTS

FUTURE CARRIER EQUIPMENT OUTDOOR CABINET

NORTH WESTERN ELEVATION

SCALE 1:125

A-1	13.11.2024	ISSUED FOR APPROVAL	EW	JH	DL
REVISION	DATE	REVISION DESCRIPTION	DRAWN	DESIGNED	APPROVED



City West Office Park
Suite 3.02, Level 3, Building 8
33-35 Saunders Street, Pyrmont, NSW 2009
www.waveconn.com

AW6110-006
HAKEA
602 WARTON ROAD, SOUTHERN RIVER, WA 6110

TITLE : DRAFT SITE ELEVATION		
DRAWING STATUS : FOR APPROVAL	DRAWING No. AW6110-006 - P3	REVISION A-1